

A417 Missing Link
TR010056

2.13 Trees and Hedgerows to be
Removed or Managed Plans Part
2 of 2 (Rev 2)

Planning Act 2008

APFP Regulation 5(2)(o)
Infrastructure Planning (Applications: Prescribed Forms and
Procedure) Regulations 2009

Volume 2

February 2022

Infrastructure Planning

Planning Act 2008

**The Infrastructure Planning
(Applications: Prescribed Forms
and Procedure) Regulations 2009**

A417 Missing Link

Development Consent Order 202[x]

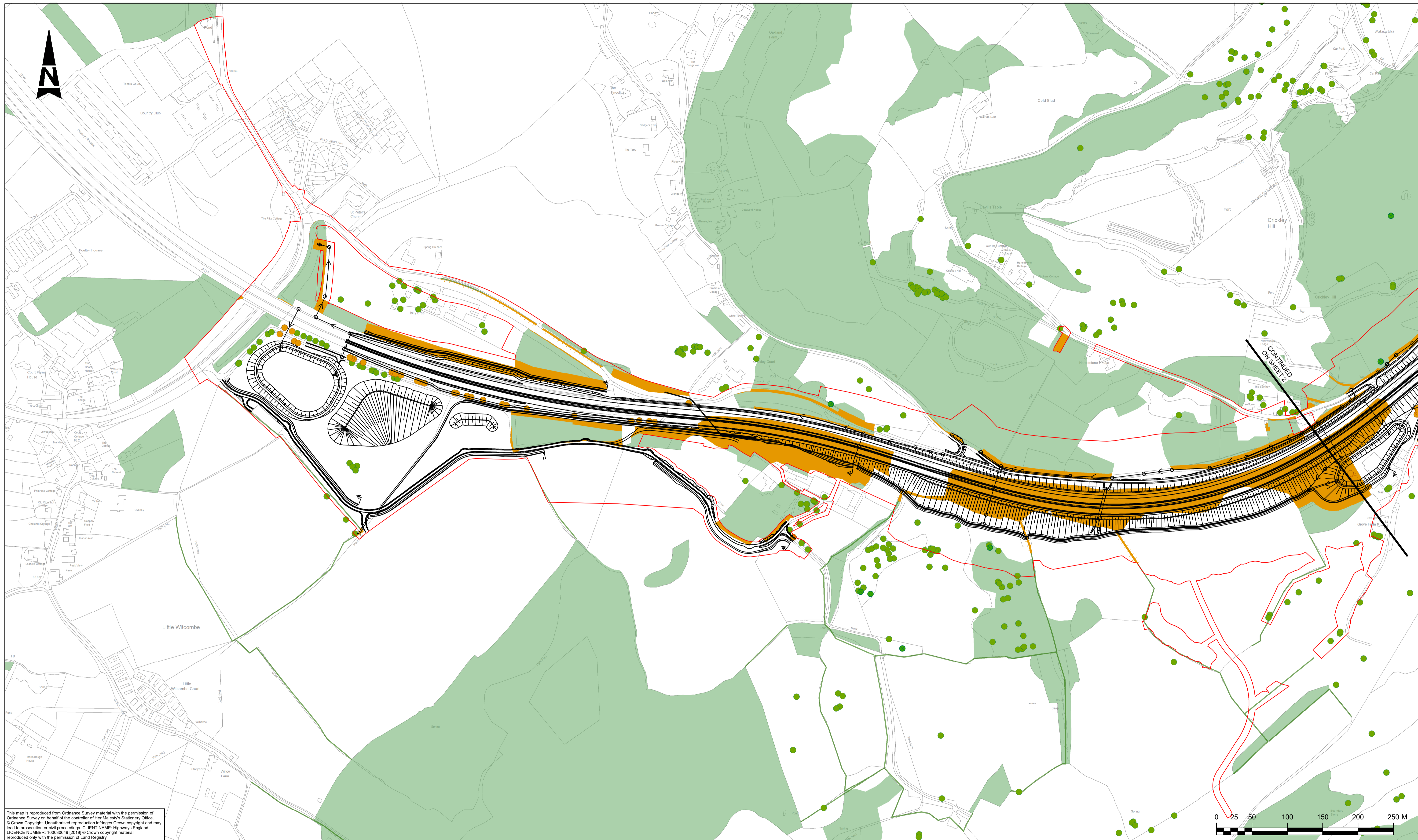
2.13 Trees and Hedgerows to be Removed or Managed Plans - Part 2 of 2

Regulation Number:	5(2)(o)
Planning Inspectorate Scheme Reference	TR010056
Application Document Reference	2.13
Author:	A417 Missing Link

Version	Date	Status of Version
C01	May 2021	Application Submission
C01	October 2021	Procedural Deadline A
C02	February 2022	Deadline 4

Content

1. 2.13 Trees and Hedgerows to be Removed or Managed Sheet 1 of 6 (C02)
2. 2.13 Trees and Hedgerows to be Removed or Managed Sheet 2 of 6 (C01)
3. 2.13 Trees and Hedgerows to be Removed or Managed Sheet 3 of 6 (C01)
4. 2.13 Trees and Hedgerows to be Removed or Managed Sheet 4 of 6 (C01)
5. 2.13 Trees and Hedgerows to be Removed or Managed Sheet 5 of 6 (C01)
6. 2.13 Trees and Hedgerows to be Removed or Managed Sheet 6 of 6 (C01)



This map is reproduced from Ordnance Survey material with the permission of Ordnance Survey on behalf of the controller of Her Majesty's Stationery Office. © Crown Copyright. Unauthorised reproduction infringes Crown copyright and may lead to prosecution or civil proceedings. CLIENT NAME: Highways England LICENCE NUMBER: 100030649 (2019) © Crown copyright material reproduced only with the permission of Land Registry.

- LEGEND**
- DEVELOPMENT CONSENT ORDER BOUNDARY
 - PROPOSED ROUTE ALIGNMENT
 - INDIVIDUAL VETERAN TREE TO BE RETAINED
 - INDIVIDUAL VETERAN TREE TO BE REMOVED
 - INDIVIDUAL TREE TO BE RETAINED
 - INDIVIDUAL TREE TO BE REMOVED
 - HEDGEROW TO BE RETAINED
 - HEDGEROW TO BE REMOVED
 - WOODLAND TO BE RETAINED
 - WOODLAND TO BE REMOVED

Notes:
 1. All efforts to retain trees will be made where possible through the detailed design of the scheme.
 2. Locations of individual trees are taken from topographical, arboricultural and Woodland Trust data

SAFETY, HEALTH AND ENVIRONMENTAL INFORMATION

IN ADDITION TO THE HAZARDS/RISKS NORMALLY ASSOCIATED WITH THE TYPES OF WORK DETAILED ON THIS DRAWING, NOTE THE FOLLOWING SIGNIFICANT RESIDUAL RISKS (REFERENCE SHALL BE MADE TO THE DESIGN HAZARD LOG)

Construction			
None			
Maintenance / Cleaning			
None			
Use			
None			
Decommission/ Demolition			
None			
Rev	Date	Description	

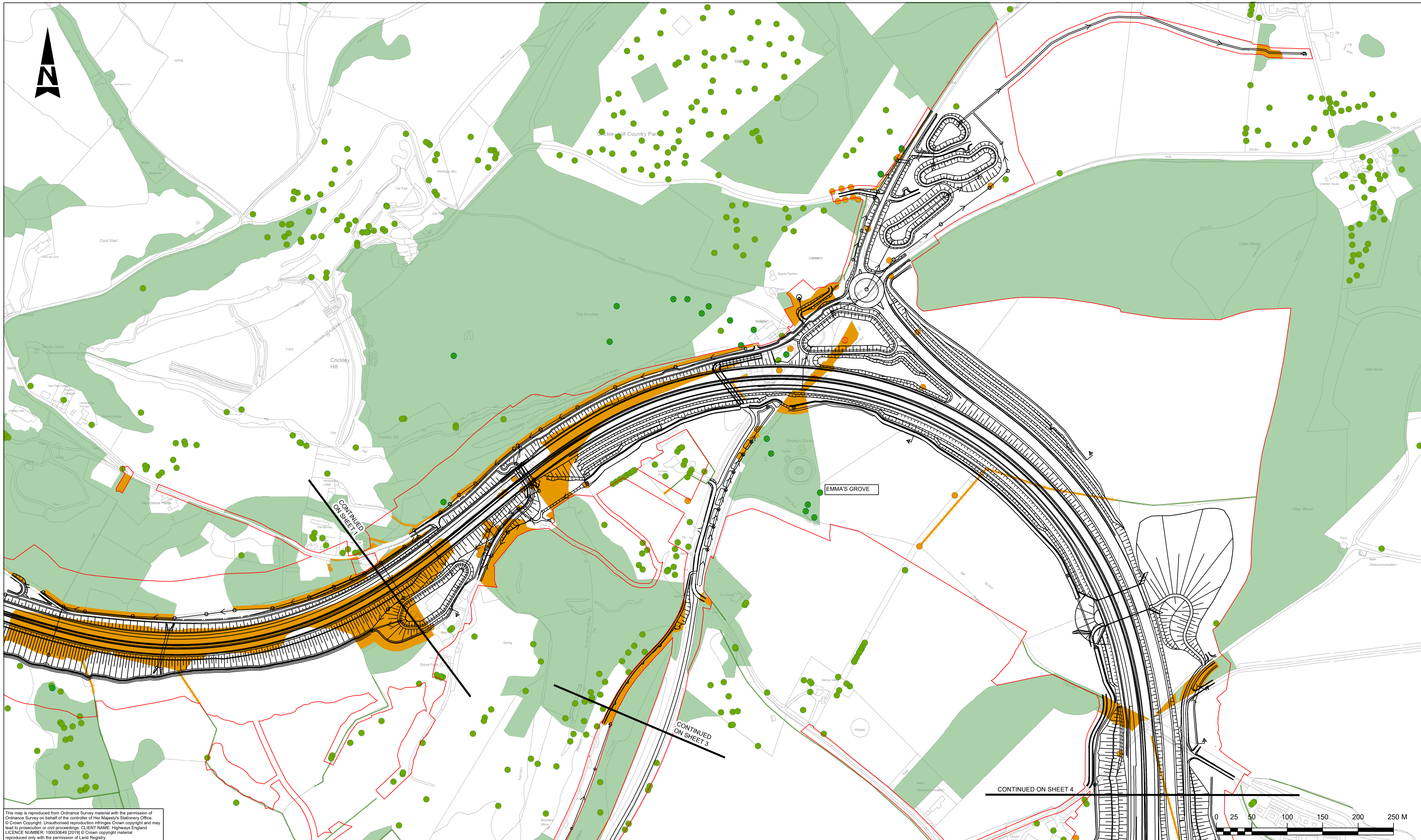
Suitability **A4** Drawing Status **STAGE COMPLETED**

Client

Project Title **A417 MISSING LINK**

Drawing Title **TREES AND HEDGEROWS TO BE REMOVED OR MANAGED APFP REGULATION 5(2)(o) SHEET 1 OF 6**

Scale	By	Checked	Approved	Authorised
1:2,500	FH	CD	JP	RP
Original Size	Date	Date	Date	Date
A1	14/02/2022	14/02/2022	14/02/2022	14/02/2022
Drawing Number	Originator	Volume	Revision	
HE551506 - ARP	LSI		C02	
X_XX_XXXX_X	-DR - ZL - 002040			
Location	Type	Rate	Number	



This map is reproduced from Ordnance Survey material with the permission of Ordnance Survey on behalf of the controller of Her Majesty's Stationery Office. © Crown Copyright. Unauthorised reproduction infringes Crown copyright and may lead to prosecution or civil proceedings. CLIENT NAME: Highways England LICENCE NUMBER: 100030649 (2019) © Crown copyright material reproduced only with the permission of Land Registry.

LEGEND	
	DEVELOPMENT CONSENT ORDER BOUNDARY
	PROPOSED ROUTE ALIGNMENT
	INDIVIDUAL VETERAN TREE TO BE RETAINED
	INDIVIDUAL VETERAN TREE TO BE REMOVED
	INDIVIDUAL TREE TO BE RETAINED
	INDIVIDUAL TREE TO BE REMOVED
	HEDGEROW TO BE RETAINED
	HEDGEROW TO BE REMOVED
	WOODLAND TO BE RETAINED
	WOODLAND TO BE REMOVED

Notes:
 1. All efforts to retain trees will be made where possible through the detailed design of the scheme.
 2. Locations of individual trees are taken from topographical, arboricultural and Woodland Trust data
 3. Selective clearance in Emma's Grove to enhance heritage feature

SAFETY, HEALTH AND ENVIRONMENTAL INFORMATION

IN ADDITION TO THE HAZARDS/RISKS NORMALLY ASSOCIATED WITH THE TYPES OF WORK DETAILED ON THIS DRAWING, NOTE THE FOLLOWING SIGNIFICANT RESIDUAL RISKS (REFERENCE SHALL BE MADE TO THE DESIGN HAZARD LOG)

Construction	
None	
Maintenance / Cleaning	
None	
Use	
None	
Decommission/ Demolition	
None	

Rev	Date	Description	By	Chk'd	App'd	Auth'd
C01	18/05/2021	APPLICATION SUBMISSION (MAY 2021)	EB	LC	JP	SW

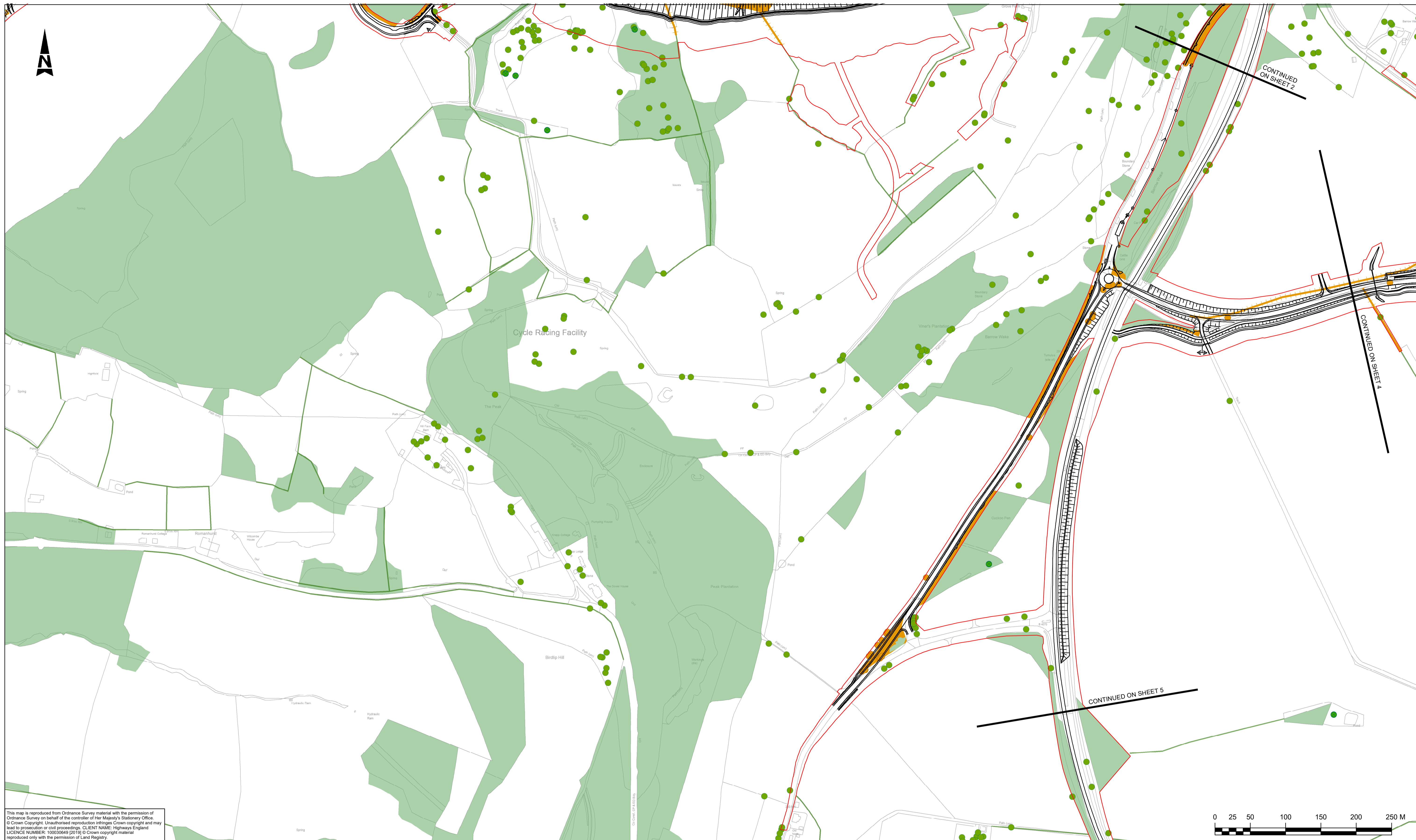
Suitability	A3
Drawing Status	STAGE COMPLETED

Client	
--------	--

Project Title	A417 MISSING LINK				
---------------	-------------------	--	--	--	--

Drawing Title	TREES AND HEDGEROWS TO BE REMOVED OR MANAGED APFP REGULATION 5(2)(o) SHEET 2 OF 6				
---------------	---	--	--	--	--

Scale	By	Checked	Approved	Authorised
1:2,500	EB	LC	JP	SW
Original Size	Date	Date	Date	Date
A1	18/05/2021	18/05/2021	18/05/2021	18/05/2021
Drawing Number	Originator	Volume	Revision	
HE551506	ARP	LSI	C01	
X_XX_XXXX_X	-DR	-ZL	-002041	
Location	Type	Rate	Number	



This map is reproduced from Ordnance Survey material with the permission of Ordnance Survey on behalf of the controller of Her Majesty's Stationery Office. © Crown Copyright. Unauthorised reproduction infringes Crown copyright and may lead to prosecution or civil proceedings. CLIENT NAME: Highways England LICENCE NUMBER: 100030649 (2015) © Crown copyright material reproduced only with the permission of Land Registry.



- LEGEND**
- DEVELOPMENT CONSENT ORDER BOUNDARY
 - PROPOSED ROUTE ALIGNMENT
 - INDIVIDUAL VETERAN TREE TO BE RETAINED
 - INDIVIDUAL VETERAN TREE TO BE REMOVED
 - INDIVIDUAL TREE TO BE RETAINED
 - INDIVIDUAL TREE TO BE REMOVED
 - HEDGEROW TO BE RETAINED
 - HEDGEROW TO BE REMOVED
 - WOODLAND TO BE RETAINED
 - WOODLAND TO BE REMOVED

Notes:
 1. All efforts to retain trees will be made where possible through the detailed design of the scheme.
 2. Locations of individual trees are taken from topographical, arboricultural and Woodland Trust data

SAFETY, HEALTH AND ENVIRONMENTAL INFORMATION

IN ADDITION TO THE HAZARDS/RISKS NORMALLY ASSOCIATED WITH THE TYPES OF WORK DETAILED ON THIS DRAWING, NOTE THE FOLLOWING SIGNIFICANT RESIDUAL RISKS (REFERENCE SHALL BE MADE TO THE DESIGN HAZARD LOG)

Construction		None				
Maintenance / Cleaning		None				
Use		None				
Decommission/ Demolition		None				
Rev	Date	Description	By	Chk'd	App'd	Auth'd
C01	19/05/2021	APPLICATION SUBMISSION (MAY 2021)	EB	LC	JP	SW

Suitability **A3** Drawing Status **STAGE COMPLETED**

Project Title **A417 MISSING LINK**

Drawing Title TREES AND HEDGEROWS TO BE REMOVED OR MANAGED APFP REGULATION 5(2)(o) SHEET 3 OF 6					
Scale 1:2,500	By EB	Checked LC	Approved JP	Authorised SW	
Original Size A1	Date 19/05/2021	Date 19/05/2021	Date 19/05/2021	Date 19/05/2021	Date 19/05/2021
Drawing Number HE PIN HE551506	Originator - ARP	Volume - LSI	Revision C01		
X_XX_XXXX_X	-DR	-ZL	-002042		
Location	Type	Role	Number		





This map is reproduced from Ordnance Survey material with the permission of Ordnance Survey on behalf of the controller of Her Majesty's Stationery Office. © Crown Copyright. Unauthorised reproduction infringes Crown copyright and may lead to prosecution or civil proceedings. CLIENT NAME: Highways England LICENCE NUMBER: 100030649 (2019) © Crown copyright material reproduced only with the permission of Land Registry.

LEGEND

- DEVELOPMENT CONSENT ORDER BOUNDARY
- PROPOSED ROUTE ALIGNMENT
- INDIVIDUAL VETERAN TREE TO BE RETAINED
- INDIVIDUAL VETERAN TREE TO BE REMOVED
- INDIVIDUAL TREE TO BE RETAINED
- INDIVIDUAL TREE TO BE REMOVED
- HEDGEROW TO BE RETAINED
- HEDGEROW TO BE REMOVED
- WOODLAND TO BE RETAINED
- WOODLAND TO BE REMOVED

Notes:
 1. All efforts to retain trees will be made where possible through the detailed design of the scheme.
 2. Locations of individual trees are taken from topographical, arboricultural and Woodland Trust data

SAFETY, HEALTH AND ENVIRONMENTAL INFORMATION

IN ADDITION TO THE HAZARDS/RISKS NORMALLY ASSOCIATED WITH THE TYPES OF WORK DETAILED ON THIS DRAWING, NOTE THE FOLLOWING SIGNIFICANT RESIDUAL RISKS (REFERENCE SHALL BE MADE TO THE DESIGN HAZARD LOG)

Construction	
None	
Maintenance / Cleaning	
None	
Use	
None	
Decommission/ Demolition	
None	
Rev	Date Description
C01	19/05/2021 APPLICATION SUBMISSION (MAY 2021)
By	Chk'd App'd Auth'd
EB	LC JP SW

Suitability	Drawing Status
A3	STAGE COMPLETED



Project Title
A417 MISSING LINK

Drawing Title
TREES AND HEDGEROWS TO BE REMOVED OR MANAGED APFP REGULATION 5(2)(o) SHEET 4 OF 6

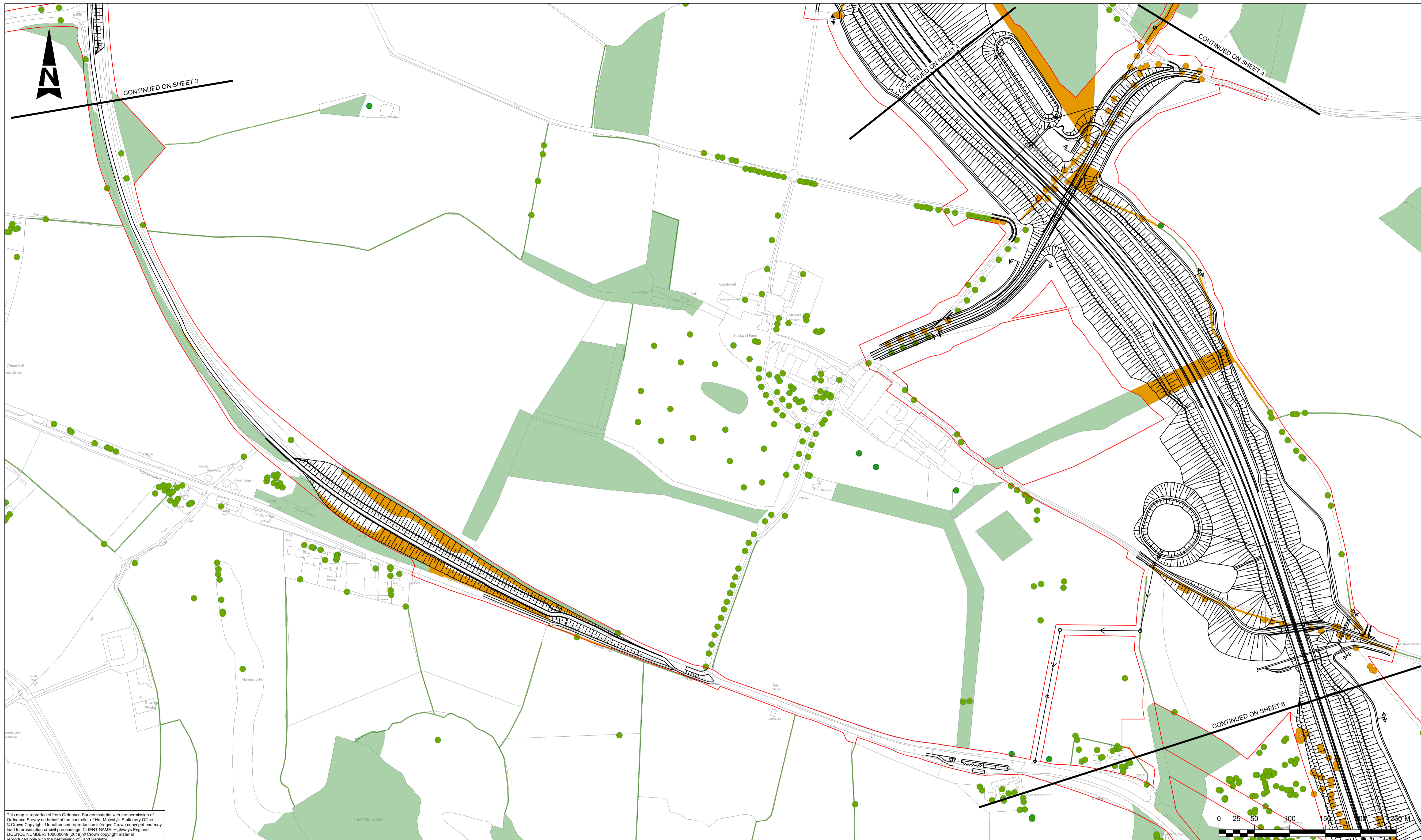
Scale	By	Checked	Approved	Authorised
1:2,500	EB	LC	JP	SW

Original Size	Date	Date	Date	Date
A1	19/05/2021	19/05/2021	19/05/2021	19/05/2021



Drawing Number	HE PIN	Originator	Volume	Revision
HE551506	-	ARP	-	LSI
X_XX_XXXX_X	-	DR - ZL	-	002043
	Location	Type	Rate	Number

C01



This map is reproduced from Ordnance Survey material with the permission of Ordnance Survey on behalf of the controller of Her Majesty's Stationery Office. © Crown Copyright. Unauthorised reproduction infringes Crown copyright and may lead to prosecution or civil proceedings. CLIENT NAME: Highways England LICENCE NUMBER: 100030649 (2019) © Crown copyright material reproduced only with the permission of Land Registry.

- LEGEND**
- DEVELOPMENT CONSENT ORDER BOUNDARY
 - PROPOSED ROUTE ALIGNMENT
 - INDIVIDUAL VETERAN TREE TO BE RETAINED
 - INDIVIDUAL VETERAN TREE TO BE REMOVED
 - INDIVIDUAL TREE TO BE RETAINED
 - INDIVIDUAL TREE TO BE REMOVED
 - HEDGEROW TO BE RETAINED
 - HEDGEROW TO BE REMOVED
 - WOODLAND TO BE RETAINED
 - WOODLAND TO BE REMOVED

Notes:
 1. All efforts to retain trees will be made where possible through the detailed design of the scheme.
 2. Locations of individual trees are taken from topographical, arboricultural and Woodland Trust data

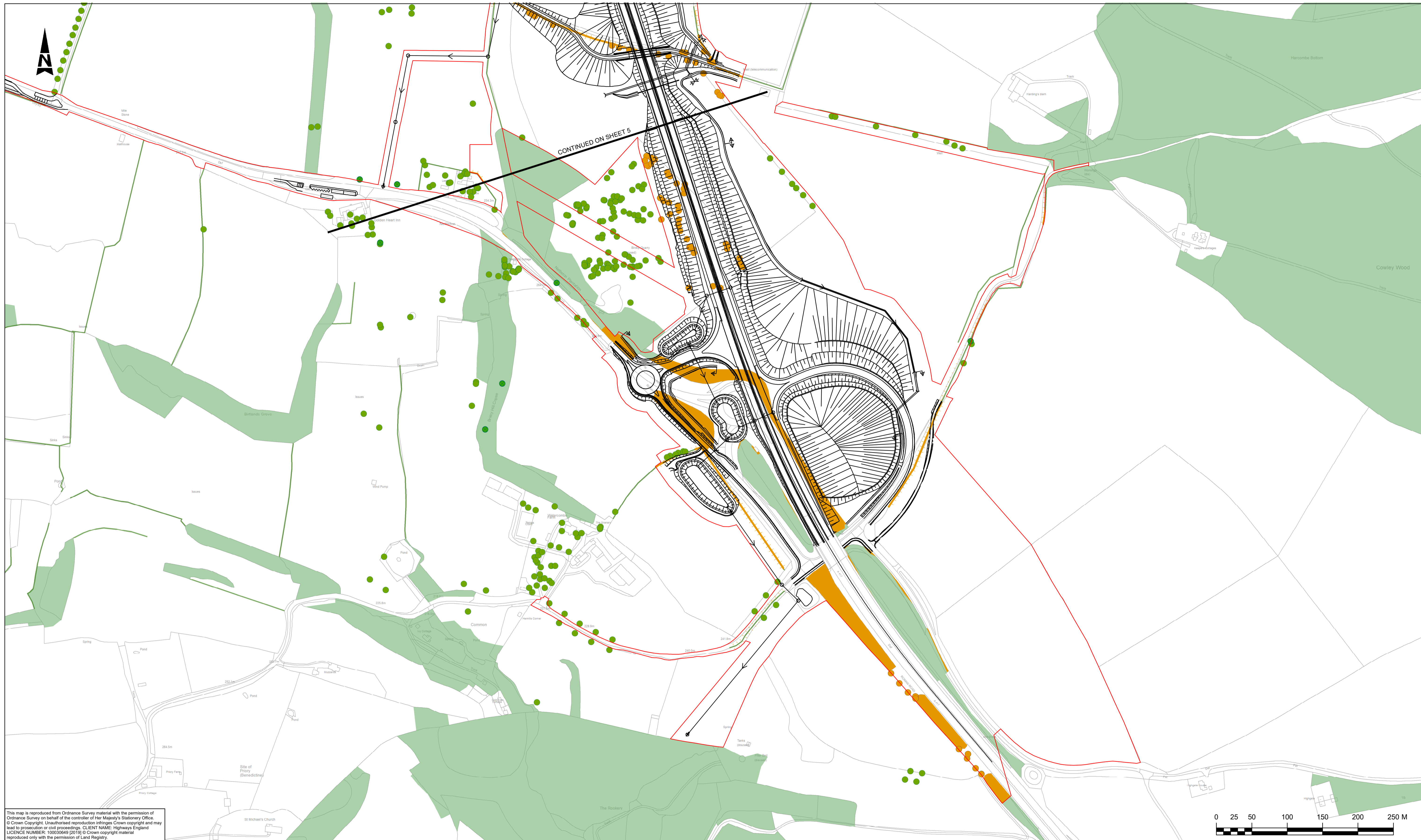
SAFETY, HEALTH AND ENVIRONMENTAL INFORMATION

IN ADDITION TO THE HAZARDS/RISKS NORMALLY ASSOCIATED WITH THE TYPES OF WORK DETAILED ON THIS DRAWING, NOTE THE FOLLOWING SIGNIFICANT RESIDUAL RISKS (REFERENCE SHALL BE MADE TO THE DESIGN HAZARD LOG)

Construction			
None			
Maintenance / Cleaning			
None			
Use			
None			
Decommission/ Demolition			
None			
Rev	Date	Description	By
C01	19/05/2021	APPLICATION SUBMISSION (MAY 2021)	EB LC JP SW

Suitability	Drawing Status								
A3	STAGE COMPLETED								
Client									

Project Title					
A417 MISSING LINK					
Drawing Title					
TREES AND HEDGEROWS TO BE REMOVED OR MANAGED APFP REGULATION 5(2)(o) SHEET 5 OF 6					
Scale	By	Checked	Approved	Authorised	
1:2,500	EB	LC	JP	SW	
Original Size	Date	Date	Date	Date	
A1	19/05/2021	19/05/2021	19/05/2021	19/05/2021	
Drawing Number	HE PIN	Originator	Volume	Revision	
HE551506	-	ARP	-	LSI	
X XX XXXX X	-	DR	-	ZL - 002044	
Location	Type	Role	Number	C01	



This map is reproduced from Ordnance Survey material with the permission of Ordnance Survey on behalf of the controller of Her Majesty's Stationery Office. © Crown Copyright. Unauthorised reproduction infringes Crown copyright and may lead to prosecution or civil proceedings. CLIENT NAME: Highways England LICENCE NUMBER: 100030649 (2018) © Crown copyright material reproduced only with the permission of Land Registry.

LEGEND	
	DEVELOPMENT CONSENT ORDER BOUNDARY
	PROPOSED ROUTE ALIGNMENT
	INDIVIDUAL VETERAN TREE TO BE RETAINED
	INDIVIDUAL VETERAN TREE TO BE REMOVED
	INDIVIDUAL TREE TO BE RETAINED
	INDIVIDUAL TREE TO BE REMOVED
	HEDGEROW TO BE RETAINED
	HEDGEROW TO BE REMOVED
	WOODLAND TO BE RETAINED
	WOODLAND TO BE REMOVED

Notes:
 1. All efforts to retain trees will be made where possible through the detailed design of the scheme.
 2. Locations of individual trees are taken from topographical, arboricultural and Woodland Trust data

SAFETY, HEALTH AND ENVIRONMENTAL INFORMATION

IN ADDITION TO THE HAZARDS/RISKS NORMALLY ASSOCIATED WITH THE TYPES OF WORK DETAILED ON THIS DRAWING, NOTE THE FOLLOWING SIGNIFICANT RESIDUAL RISKS (REFERENCE SHALL BE MADE TO THE DESIGN HAZARD LOG).

Construction	None
Maintenance / Cleaning	None
Use	None
Decommission/ Demolition	None

Rev	Date	Description	By	Chk'd	App'd	Auth'd
C01	19/05/2021	APPLICATION SUBMISSION (MAY 2021)	EB	LC	JP	SW

Suitability	A3
Drawing Status	STAGE COMPLETED

Client

Project Title	A417 MISSING LINK				
---------------	-------------------	--	--	--	--

Drawing Title	TREES AND HEDGEROWS TO BE REMOVED OR MANAGED APFP REGULATION 5(2)(o) SHEET 6 OF 6				
---------------	---	--	--	--	--

Scale	By	Checked	Approved	Authorised
1:2,500	EB	LC	JP	SW
Original Size	Date	Date	Date	Date
A1	19/05/2021	19/05/2021	19/05/2021	19/05/2021
Drawing Number	HE PIN	Originator	Volume	Revision
HE551506 - ARP	X_XX_XXXX_X	-DR - ZL - 002045	LSI	C01